

Stevenson
1996

P. 71
Garett

Philip H. Stevenson
Consulting Ecologist
P.O. Box 10892
Tallahassee, Florida 32302
Phone (904) 425-4622

February 7, 1996

Mr. Thomas Wilcox
VDGIF
4010 West Broad Street
P.O. Box 11104
Richmond, VA 23230

Dear Mr. Wilcox;

You receive this letter in response to our conversation of February 2 regarding a proposed endangered species survey. The survey is for the dwarf wedgemussel in Horsepen Run, Stafford County, Virginia. This survey has been requested by the U.S. Fish and Wildlife Service in response to a review of Army Corps of Engineers Permit Request # 95-C108-45, submitted by Vulcan Materials Company.

Maps that define the survey area are attached. Basically, there are three survey areas:

- 1) Horsepen Run, from 400 meters downstream of the proposed road crossing to 100 meters upstream of the proposed road crossing.
- 2) Horsepen Run along the perimeter of the Vulcan materials property, from the upstream most portion of the Vulcan Materials property downstream to 400 meters below the unnamed permanent tributary confluence (total length approx. 2.4 kilometers)
- 3) unnamed permanent tributary (indicated as permanent on U.S.G.S. maps, whose headwaters are on the Vulcan site and which enters Horsepen Run from the west) from its confluence with Horsepen Run upstream to mapped intermittent

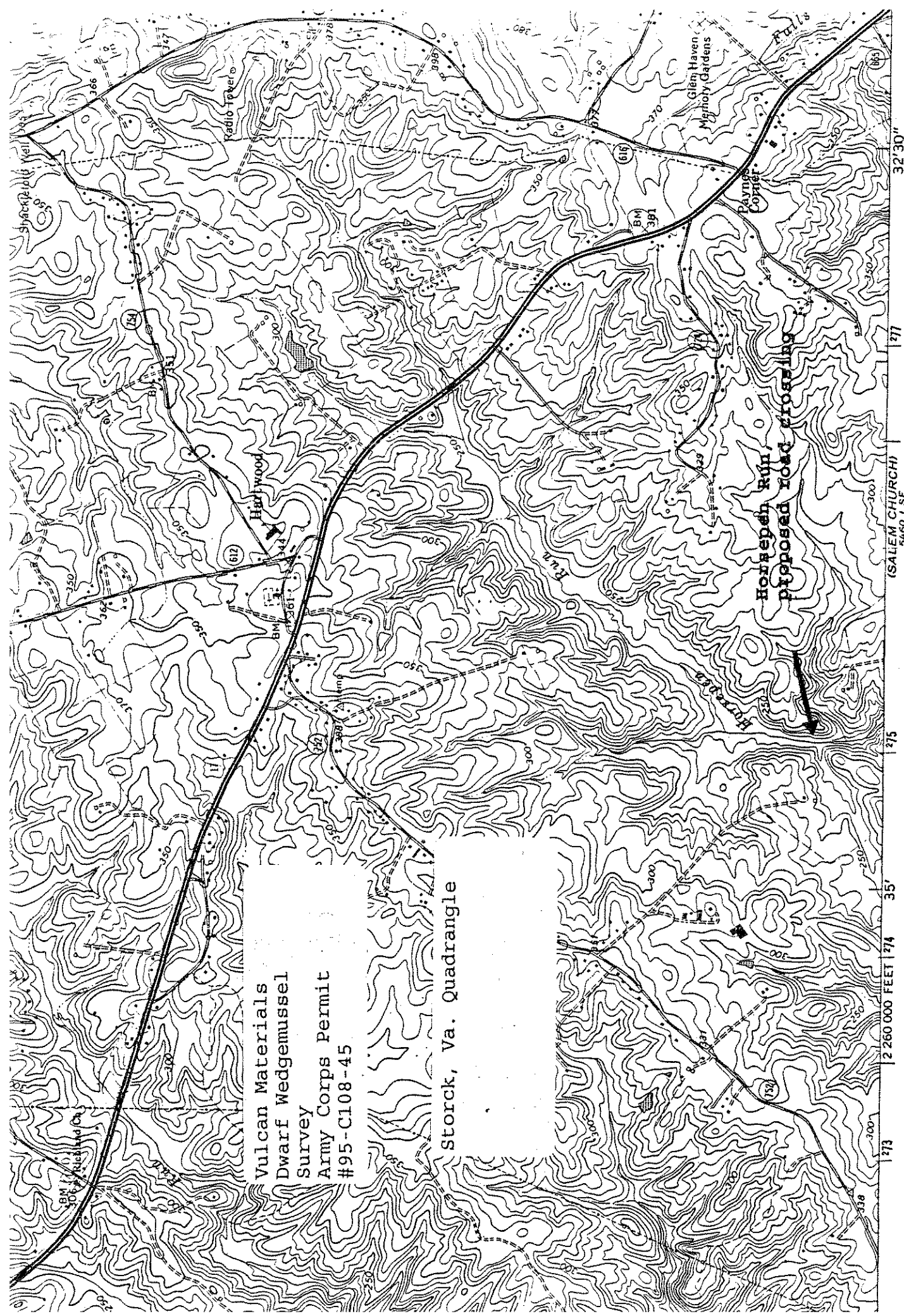
flow(approx. 1.2 kilometers).

I anticipate doing this survey, conditions permitting in late February or early March, as soon as weather permits. Please let me know if you have any further questions.

Sincerely,

A handwritten signature in cursive script, appearing to read "Phil Stevenson". The signature is written in dark ink and is positioned below the word "Sincerely,".

cc: Cindy Schultz, USFWS
Mike Poplin, Vulcan Materials



Vulcan Materials
 Dwarf Wedgemussel
 Survey
 Army Corps Permit
 #95-C108-45

Storck, Va. Quadrangle

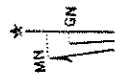
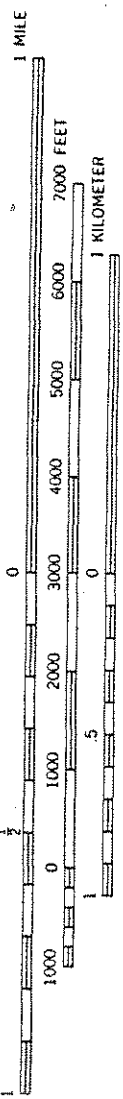
Horsepoh Run
 proposed road crossing

273 274 275 277 32°30"

ological Survey

photographs

SCALE 1:24 000



Horseshoe Run upper stream
survey boundary

Holla Cooper

Horseshoe Run
downstream survey
boundary

Vulcan Materials
Dwarf Wedgemussel
Survey
Army Corps Permit
#95-C108-45

Salem Church, Va.
Quadrangle

unnamed permanent
tributary upstream
survey boundary

unnamed permanent
tributary downstream
survey boundary

